

Tribal Areas.

**GOVERNMENT OF ANDHRAPRADESH  
INDUSTRIES AND COMMERCE (SPIU & SAND) DEPARTMENT**



**Memo No:7461/SPIU&SAND/2012-4**

Sub :- Sand – Ordinary sand – SLP ( C) No.15301-15305/2012 - Proposal of the Director of Mines & Geology, Hyderabad - (11) sand reaches in Kothagudem of Khammam and (1) sand reach in Waragal District falling in scheduled areas to be notified for sealed tender -cum- public auction after obtaining MoEF clearances – Allotment of reaches in favour of M/s APMDC Limited - to benefit the local Tribals-orders issued - Reg.

Ref: From the Director of Mines & Geology, Hyderabad, Lr.No.12722/R8-1/Sand/2012, dt:nill and dated:22-05-2012 & 5-2012.

\*\*\*\*

In view of the report submitted by the Director of Mines and Geology, Hyderabad, in the reference cited Government, after careful examination of the proposal in detail and exercising the powers conferred under rule 9 – B & 9K(3) of Andhra Pradesh Minor Mineral Concession Rules, 1966, hereby decide and permit the Director of Mines and Geology, Hyderabad, to entrust the following 12 sand mining operations in Agency areas as proposed by the Director of Mines and Geology, Hyd., to M/s. Andhra Pradesh Mineral Development Corporation Ltd., pending amendment of Andhra Pradesh Minor Minerals Concession Rules, 1966 at par with Panchayaths Extension to Scheduled Areas (PESA) provisions; subject to obtaining MoEF clearance and adhering to statutory provisions for the purpose wherever necessary;


Sl.No:	Name of the District	Name of the Reach
Sl. No. of the reach	Khammam	Name of the Scheduled area & Reach
1		Moramvanigudem
2		Marikala
3		Gommugudem
4		Veerapuram
5		Janampeta
6		Patagommuru
7		Gommukothagudem
8.		Venkatapuram Sand Reach,(V) & (M)
9		Subbampeta Sand Reach, Cherla (M),
10.		Mogallapally Sand Reach, Cherla (M),
11.		Bhadrachalam Sand Reach
12	Warangal	Bhadrachalam (M) Chanchupally

2. The Director of Mines and Geology, Hyderabad shall take further action accordingly.

D. SREENIVASULU  
PRINCIPAL SECRETARY TO GOVERNMENT

To  
The Director of Mines and Geology, Hyderabad,  
The Vice Chairman & Managing Director, M/s. Andhra Pradesh Mineral  
Development Corporation Ltd.,  
The Member Secretary, A.P. Pollution Control Board, Ameerpet, Hyderabad,  
Copy to:  
The District Collector, Khammam,  
The District Collector, Warangal,  
The Secretary to Hon'ble Chief Minister,  
P.S. to Hon'ble M (M&G)  
P.S. to Principal Secretary,  
The Government Pleader for I&C Dept., Hon'ble High Court Buildings, Hyd.,  
Ind & Commerce (M-I) Department,  
P.S. to Principal Secretary, Panchayath Raj & Rural Development Dept  
Sf/Sc

// FORWARDED :: BY ORDER //

  
SECTION OFFICER

Sl. No.	Name of the District	Name of the Block
1	Khammam	Khammam
2	Warangal	Warangal
3	Warangal	Warangal
4	Warangal	Warangal
5	Warangal	Warangal
6	Warangal	Warangal
7	Warangal	Warangal
8	Warangal	Warangal
9	Warangal	Warangal
10	Warangal	Warangal
11	Warangal	Warangal
12	Warangal	Warangal




GOVERNMENT OF ANDHRA PRADESH

Letter No. 12722/R8-1/Sand/2012

Date: 26-05-2012

From

Sri B.R.V. Susheel Kumar,  
Director of Mines and Geology,  
8<sup>th</sup> Floor, BRKR offices Complex,  
Tank Bund Road, Saifabad,  
Hyderabad.



To  
The VC& MD,  
M/s APMDC Ltd,  
Hyderabad Metro Water Works Building,  
Khairatabad, Hyderabad.

Sir,

Sub: Sand - Ordinary Sand - SLP (C) No. 15301/2012 - (11) sand reaches in Kothagudem of Khammam and (1) sand reach in Warangal District falling in scheduled areas to be notified for sealed tender - cum - public auction after obtaining MoEF clearances - Allotment of reaches in favour of M/s APMDC Limited - to benefit the local Tribals - orders issued by the Government - Furnishing of reports on clearances received from Ground Water Department and River Conservator in respect of 11 sand reaches in Kothagudem of Khammam District for obtaining MoEF clearance - Reg.

Ref: 1. Govt. Memo. No. 5021/SPIU&SAND/2012-14, dt: 24.05.2012.  
2. DM&G, Memo. NO. 20969/R8-1/Gnrl/Sand/2012, dt: 24.05.2012  
3. Govt. Memo. No. 7461/SPIU&SAND/2012-4, dt: 25.05.2012 from Industries & Commerce (SPIU&SAND) Dept.

\*\*\*\*\*

I invite kind attention to the subject and references cited. It is to inform that the Government vide reference 3<sup>rd</sup> cited decided and permitted the Director of Mines and Geology, Hyderabad, to entrust the following 12 sand mining operations in Agency areas as proposed by the Director of Mines and Geology, Hyderabad to M/s Andhra Pradesh Mineral Development Corporation Ltd, pending amendment of Andhra Pradesh Minor Minerals Concession Rules, 1966 at par with Panchayaths Extension to Scheduled Areas (PESA) provisions; subject to obtaining MoEF clearance and adhering to statutory provisions for the purpose wherever necessary;

Sl. No. of the reach	Name of the District	Name of the Scheduled area & Reach
1	Khammam	Moramvanigudem(V), Venkatapuram (M)
2		Marikala(V), Venkatapuram (M)
3		Gommugudem(V), Cherla (M)
4		Veerapuram GP of Duginepalli (V), Pinapaka(M)
5		Janampeta(V), Pinapaka (M)
6		Pathagummuru(V), Burgampahad(M)
7		Gommukothagudem(V), Pinapaka (M)
8		Venkatapuram (V) & (M)
9		Subbampeta (V), Cherla (M)
10		Mogallapally (V), Cherla (M)
11		Bhadrachalam (V) & (M)
12	Warangal	Chanchupally(V), Mangapeta (M)

Through the reference 1<sup>st</sup> cited the Government cancelled the earlier auction notifications issued for the above said reaches mentioned at sl.no. 1,2,3,4,5,6,7.

Through the reference 3<sup>rd</sup> cited the ADM&G, Kothagudem had been called for the reports regarding the clearances obtained from Ground Water Dept and River Conservator along with the location sketches of these reaches. The ADM&G, Kothagudem submitted the details of the sand reaches with location sketches and reports regarding clearances obtained from the Director, Ground Water Dept and the River Conservator.

In view of the above, I enclose herewith the said reports alongwith location sketches of (11) sand reaches falling in scheduled areas of Khammam District for taking necessary action to obtain clearances from MoEF and concerned Gram Panchayath Resolutions infavour of M/s. APMDC Ltd so as to allot the same to M/s. APMDC Ltd to reap the benefits by local tribals.

Further, it is to inform that as regards to Chenchupally Sand Reach of Warangal District, the joint inspection of the officials of Mines & Geology, Ground Water & River Conservator completed in the month of March 2012 and the reports are awaited. Soon after receipt of the reports from concerned Depts, the same will be forwarded to M/s. APMDC Ltd.

Encl: (as above)

Yours faithfully,  
Sd/-B.R.V.Susheel Kumar  
Director of Mines & Geology

//Attested//

  
for Director of Mines & Geology


Copy submitted to the Principal Secretary to Govt, Ind&Comm (SPIU&SAND), Secretariat, Hyderabad for favour of information.



*RS-1*  
*M/S*  
*2/2/11*

DETAIL OF FREE AREAS AVAILABLE NOW IN THE SCHEDULED AREA OF KHAMMAM DISTRICT FOR QUARRYING OF SAND  
(O/o THE ASSISTANT DIRECTOR OF MINES AND GEOLOGY, KOTHAGUDEM)

*Sand by E. Nairad to DMG on 19.5.12*

No.	Name of the Reach	Feasibility Report Details		Quantity of Sand available	Geo-coordinates of Sand Reach	Minimum Bid amount fixed if any (in Rs)	Whether under water excavation (or) Sub merged excavation	Remarks.
		Director of Ground Water Department, Hyderabad	River Conservator/EE, Bhadrachalam Division					
1	Morannavangudem Sand Reach, Venkatapuram (M), Khammam District	Memo No.10756/Hg.II(2)/06/B Vol-I, dt: 15.03.2011	Lr.No.13-14/M, dt: 02.04.2011	1300X800X1 (10,40,000 Cum)	(A) 80°36'27" E 18°14'35" N (B) 80°36'05" E 18°14'18" N (C) 80°36'35" E 18°13'50" N (D) 80°36'55" E 18°14'07" N	30,00,000	Open excavation	 These seven (07) sand reaches got all necessary clearances. The DLC (Sand), Khammam has approved to put for auction. This office has issued notification to conduct auctions for 07 sand reaches on 20.01.2012. The auction was postponed by JC & DLC Chairman and subsequently the Hon'ble High Court also issued stay orders on this notification keeping in view of the PESA Act.
2	Marrikata Sand Reach, Venkatapuram (M), Khammam District	Memo No.10756/Hg.II(2)/06/B Vol-I, dt: 15.03.2011	Re.No.5-6/M, dt: 02.04.2011	1300X800X2 (20,80,000 Cum)	(A) 80°29'37" E 18°18'41" N (B) 80°29'13" E 18°18'27" N (C) 80°29'49" E 18°17'58" N (D) 80°30'10" E 18°18'11" N	22,00,000	Open excavation	
3	Gommgudem Sand Reach, Cherla (M), Khammam District	Memo No.10756/Hg.II(2)/06/Vol-I, dt: 21.03.2011	Lr.No.TS/TO/181/M, dt: 29.04.2011	1000X500X1 (5,00,000 Cum)	(A) 18°00'44.02" N 80°49'30.66" E (B) 18°00'16.30" N 80°49'46.87" E (C) 18°00'06.52" N 80°49'33.23" E (D) 18°00'34.23" N 80°49'18.74" E	18,00,000	Open excavation	
4	Duginepally (V), Veerapuram G.P. Sand Reach, Pinapaka (M), Khammam District	Memo No.10756/Hg.II(2)/06/Vol-I, dt: 21.03.2011	Lr.No.TS/TO/15-16/M, dt: 06.04.2011	600X500X2 (6,00,000 Cum)	(A) 18°09'55.20" N 80°39'55.30" E (B) 18°10'09.78" N 80°40'05.96" E (C) 18°10'00.81" N 80°40'21.30" E (D) 18°09'47.70" N 80°40'12.78" E	85,00,000	Open excavation	
5	Pathagunuru Sand Reach, Burgampahad (M), Khammam District	Memo No.10756/Hg.II(2)/06/Vol-I, dt: 14.06.2011	Lr.No.1047/M, dt: 14.12.2011	3,07,900 Cum (Trapezium in shape)	(A) 17°39'58.4" N 80°52'26.1" E (B) 17°39'59.2" N 80°52'32.4" E (C) 17°39'12.1" N 80°52'30.4" E (D) 17°39'9.9" N 80°52'37.6" E	55,00,000	Open excavation	
6	Janampeta Sand Reach, Pinapaka (M), Khammam District	Memo No.10756/Hg.II(2)/06/Vol-I, dt: 16.08.2010	Lr.No.1046/M, dt: 14.12.2011	1350X450X2 (12,15,000 Cum)	80°42'26" (E) to 80°42'58" (E) 18°07'05" (N) to 18°07'45" (E)	1,30,00,000	Open excavation	
7	G.Kothagudem Sand Reach, Pinapaka (M), Khammam District	Memo No.10756/Hg.II(2)/06/Vol-I, dt: 22.05.2010	Lr.No.TS/TO/350-51/M, dt: 30.06.2010	1200X200X1 (2,40,000 Cum)	81°01'54" to 81°02'29" 17°35'53" to 17°35'04"	30,00,000	Open excavation	

8	Mogallapally Sand Reach, Cherla (M), Khammam District	Memo No.10756/Hg.II(2)/06/Vol-I, dt: 14.06.2011		2000X1000X2 (40,00,000 Cum)	(A) 18°03'12.22" N 80°46'40.9" E (B) 18°02'24.45" N 80°47'26.41" E (C) 18°02'03.26" N 80°47'0.85" E (D) 18°02'52.17" N 80°46'17.04" E	Open excavation	The DLC decided to study further to conduct auctions as already the above seven Sand Reaches proposed for auction.
9	Subbampeta Sand Reach, Cherla (M), Khammam District	Memo No.10756/Hg.II(2)/06/Vol-I, dt: 21.03.2011	TS/10/182/M dt: 29-4-2011	2500X750X2 (37,50,000 Cum)	(A) 18°05'10.59" N 80°45'27.27" E (B) 18°04'10.59" N 80°46'23.01" E (C) 18°03'56.24" N 80°46'03.40" E (D) 18°04'55.43" N 80°45'08.52" E	Open excavation	
10	Venkatapuram Sand Reach, and Mandal, Khammam District	Memo No.10756/Hg.II(2)/06/Vol-I, dt: 21.03.2011	Lr.No.80-81/M, dt: 11.04.2011	1500 X 500 X 7 15,00,000 Cu 3	(A) 18°16'16.30" N 80°32'45.16" E (B) 18°15'55.43" N 80°33'32.28" E (C) 18°15'35.86" N 80°33'23.86" E (D) 18°15'57.06" N 80°32'35.79" E	Open excavation	
11	Bhadrachalam Sand Reach, Bhadrachalam (M)	Memo No. 10756/Hg.II(2)/06/B/Vol-II dt: 16-08-2010		8,64,200 Cum (Trapezium shape) Depth : 2 Mts	80°53'26" to 80°54'02" E 17°38'33" to 17°38'55" N	Open excavation	The Secretary of Industries & Commerce, vide Memo No.15469/SPIU& SAND/2008-1 dt: 12-11-2008 has issued stay orders on the representation of the farmers of Bhadrachalam village to stop the sand quarrying in Bhadrachalam reach until further orders. This order is still in force. The original lease period will be over by 31-03-2010. This office has addressed to the Director of Mines & Geology with a request to take necessary action to vacate the stay order vide Lr.No.1348/Q/2008 dt: 31-12-2009, 17-03-2009, 11-03-2010, 03-09-2010.

Asst. Director of Mines & Geology,

Kothagudem

Director of Mines & Geology



**GOVERNMENT OF ANDHRAPRADESH  
INDUSTRIES AND COMMERCE (SPIU & SAND) DEPARTMENT**

Memo No:7461/SPIU&SAND/2012-14

Dated:08-08-2012

Sub :- Sand -- 12 sand reaches falling in scheduled areas - Allotted the reaches in favour of M/s APMDC Limited - to benefit the local Tribals - Guidelines for sand mining in Tribal Agency areas - Reg.

- Ref: 1. Meeting held on 08-05-2012 by the Hon'ble Chief Minister.  
2. From the Director of Mines & Geology, Hyderabad, Lr.No.12722/R8-1/Sand/2012, dt:nill and dated:22-05-2012 & 5-2012.  
3. Memo No:7461/SPIU&SAND/2012-4, Dt:25-05-2012.  
4. From the VC & MD, M/s A.P.Mineral Development Corporation Ltd., Lr.No.APMDC/Sand/Agency Areas/2012/2432, dt:06-08-2012.

\*\*\*\*

The attention of the District Collectors & Agency Magistrates, Khammam/Warangal and the Managing Director, M/s. A.P. Mineral Development Corporation Limited is invited to the references cited. They are informed that in the meeting chaired by the Hon'ble Chief Minister on 08.05.2012, a decision was taken that, among other issues with regard to the issue relating to notifying/ conduct of tender-cum-auction, the reaches falling in Agency areas/ Districts, pending a PIL in the Hon'ble A.P.High Court on implementation of PESA provisions to Agency areas, shall be entrusted to the A.P. Mineral Development Corporation Ltd., for extracting sand involving local tribals through ITDAs.

2. Accordingly, vide reference 3<sup>rd</sup> cited, Government have permitted the Director of Mines and Geology, Hyderabad, to entrust the (12) sand mining operations in Agency areas as proposed by the DM&G, Hyd., to M/s. APMDC Ltd., pending amendment of APMMC Rules, 1966 at par with Panchayaths Extension to Scheduled Areas (PESA) provisions; subject to obtaining MoEF clearance and adhering to statutory provisions for the purpose wherever necessary.

3. The Vice Chairman & Managing Director, M/s. A.P. Mineral Development Corporation Limited vide reference 4<sup>th</sup> cited, while furnishing the minutes of the meeting conducted on 31-07-2012 by him at Palvancha, Khammam District with District Authorities & Societies belonging to all the reaches and discussed about the sand operations in the Agency areas and furnished certain guidelines for sand operations in the Agency areas and requested the Govt. to issue necessary orders in the matter.

4. After careful examination of the matter, Keeping in view the minutes/come of the meeting, draft Guide lines furnished by the Vice Chairman & Managing Director, M/s. A.P. Mineral Development Corporation Ltd., Government in exercise of the powers conferred under Rule 9 K (3) of A.P. Minor Mineral Concession Rules, 1966, hereby frame the following Guide lines to operate the sand mining in Tribal Agency areas:

1. Reaches shall be allotted to the concerned Grampanchayats by M/s. A.P.Mineral Development Corporation Ltd., for quarrying Sand in the Agency area;
2. Grampanchayats will engage tribal societies existing, if any, within their jurisdiction to extract sand manually and store it in the specified yard under the control of Gram Panchayats;
3. Labour charges for excavation and supply of sand from the reach to the stock points by the society/societies shall be decided by Grama Sabha. However, the wages paid to such loading/unloading/Labourers shall not be less than MGNREG wages by way of bank Accounts to the labours;

*Mo*  
*Mon*  
*8/8*

4. Sand sale rate will be decided by the Grama Sabha through open bidding process (bidder has to pay amount in advance).
5. Stock yards shall be identified by the Gram Panchayat and will be handed over to the society /societies for usage and maintenance on a continued basis;
6. Finances shall be provided to the Society/Societies through local banks with the co-ordination of the ITDA/APMDC (or) M/s. A.P.Mineral Development Corporation Ltd., itself on loan basis;
7. 25% of sand shall be allocated to the Govt., works at SSR rates by the District Collector; Society/Societies have to collect amount from the Government Departments, and provide the sand and 25% for local use as per the rate arrived through the tender process. The remaining 50% could be traded by the Society/Societies for commercial exploitation in the open Market through the highest bidder under the direct supervision of the Gram Panchayat and the PO/ITDA;
8. Transactions at all levels i.e. collecting of amount from the bidder, Govt., Depts., and local parties through bank account only. Disbursement for labour charges i.e. excavation of sand and loading at stock point to the persons through Bank Accounts only. No cash transactions shall be entertained in the process at any level.
9. 50% of the profit will be deposited to G.P. Funds for community development locally under the supervision and control of the P.O./ITDAs and 50% to the Society/Societies. Out of the remaining 50%, the Society/Societies shall keep 25% reserve fund and the balance 25% to be distributed equally to the members of the Society/Societies as an incentive for participating in the activity;

5. The District Collectors & Agency Magistrates, Khammam/Warangal Districts and the VC & MD, M/s. A.P.Mineral Development Corporation Ltd., shall work-out further modalities and ground the operations urgently under intimation to all concerned.

D. SREENIVASULU  
PRINCIPAL SECRETARY TO GOVERNMENT

To

The Director of Mines & Geology, Hyderabad.

✓ The VC & MD, M/s. A.P.Mineral Development Corporation Ltd., Hyd.

The Collector, Khammam District.

The Collector, Warangal District.

P.O, ITDA, Bhadrachalam.

Copy to:

The Pri.Secy, PR & RD Deptt;

The Assistant Directors of Mines & Geology concerned through DM&G.

P.S to Hon'ble M(M&G).

P.S to Pri.Secy (Mines) Dept.

Sf/Sc

// FORWARDED :: BY ORDER //

  
SECTION OFFICER